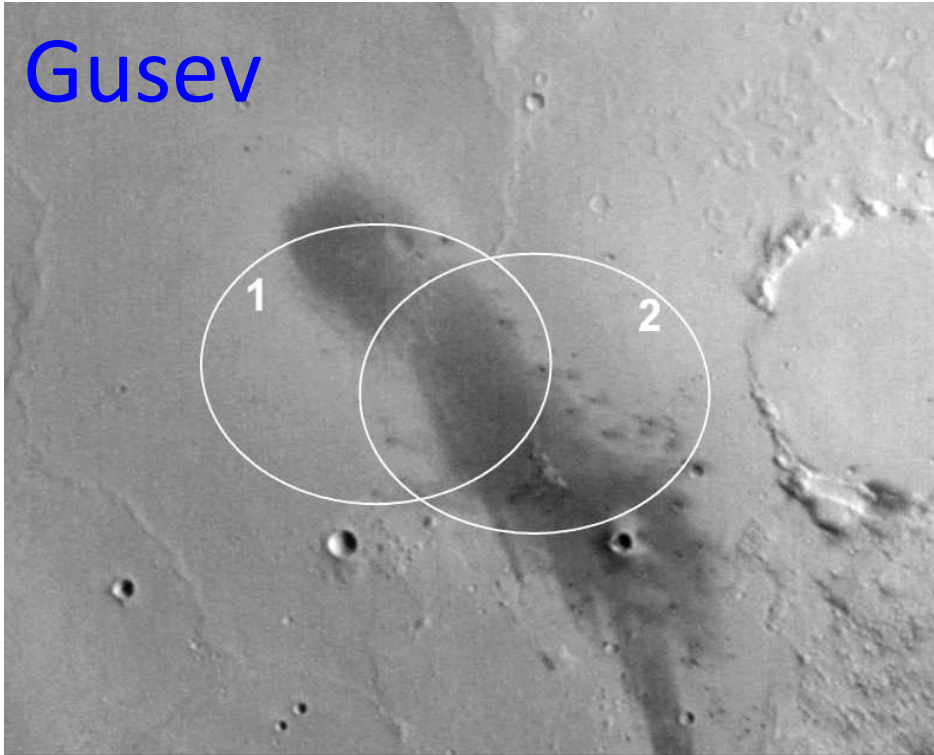





Gusev







Jezero



Nili Fossae



Mawrth 0




# Ellipse Locations

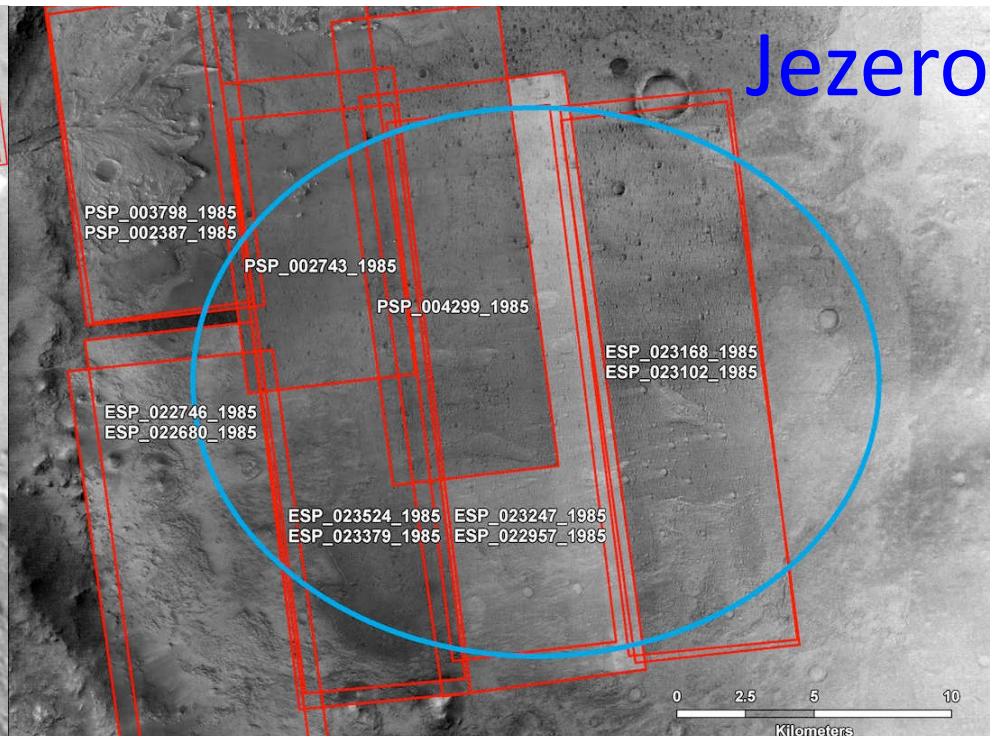
	Gusev	Ismenius	E Margar	Jezero	NE Syrtis	Nili Fos	Mawrth
Long (1)	175.3395	17.171	-6.1777	77.5945	77.0767	74.481	-21.1343
Lat	-14.4848	33.8202	-5.6446	18.3628	17.8034	21.0108	24.5537
	(2) 175.5309						
	-14.5203						
MOLA							
Elev	-1890	-3508	-1252	-2656	-2033	-553	-3003
	-1942						

Coordinates, MOLA Planetocentric  
 Longitude, +°E  
 Elevation in m wrt MOLA Geoid

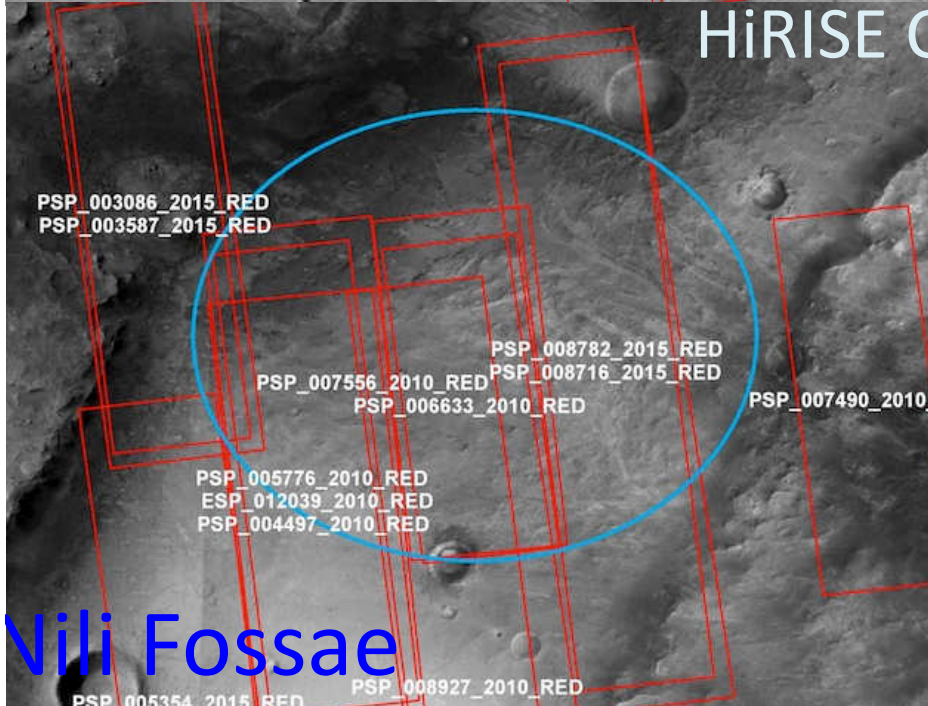
Gusev




Jezero



HiRISE Coverage




Nili Fossae

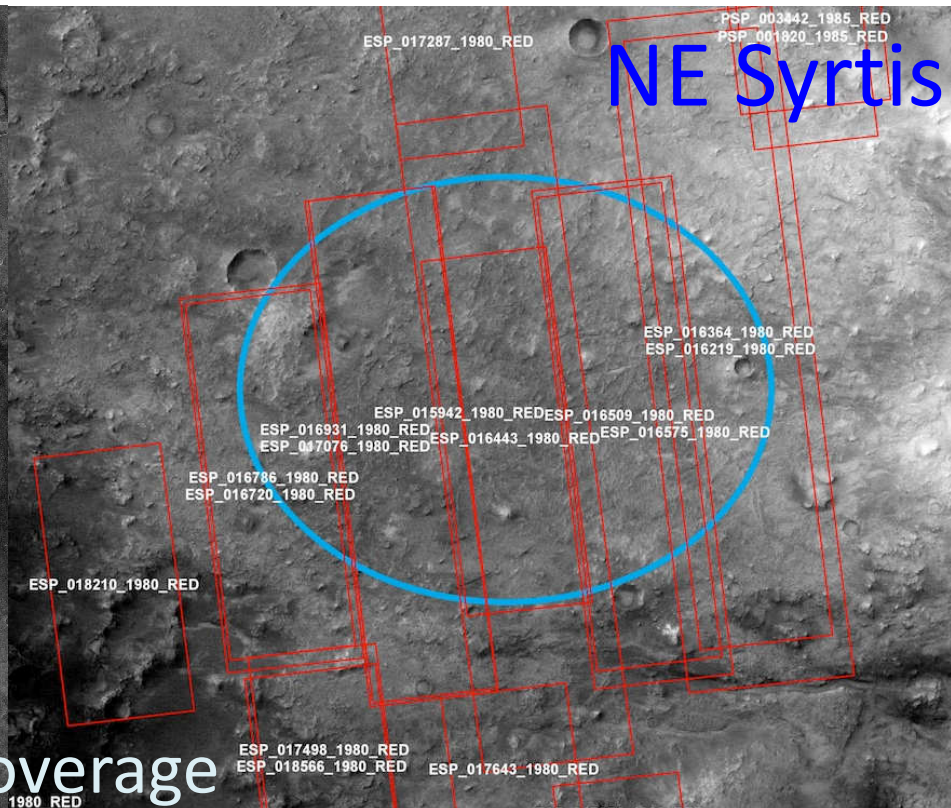


Mawrth 0

# E Margaritifer

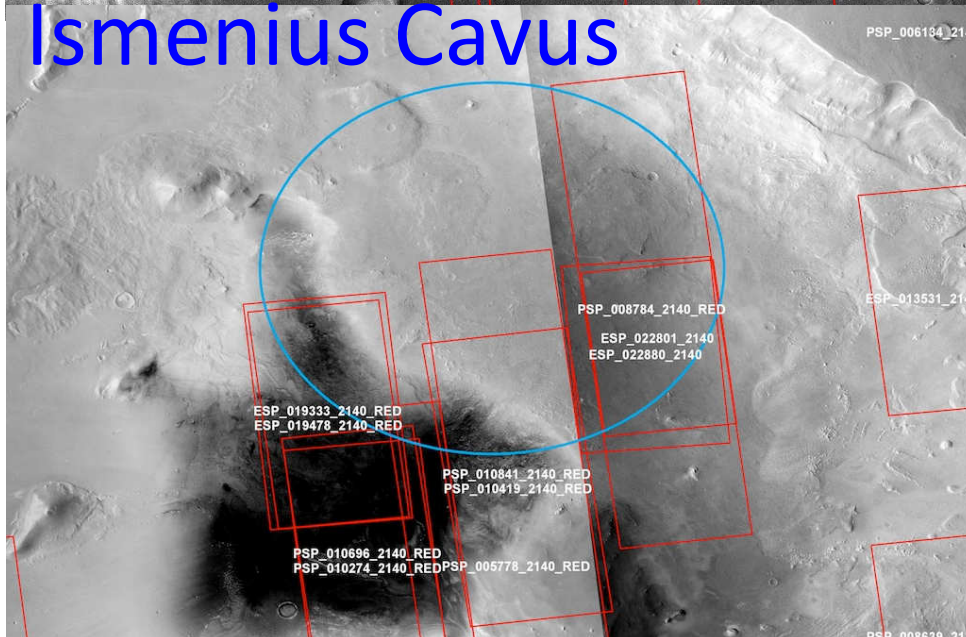


# NE Syrtis

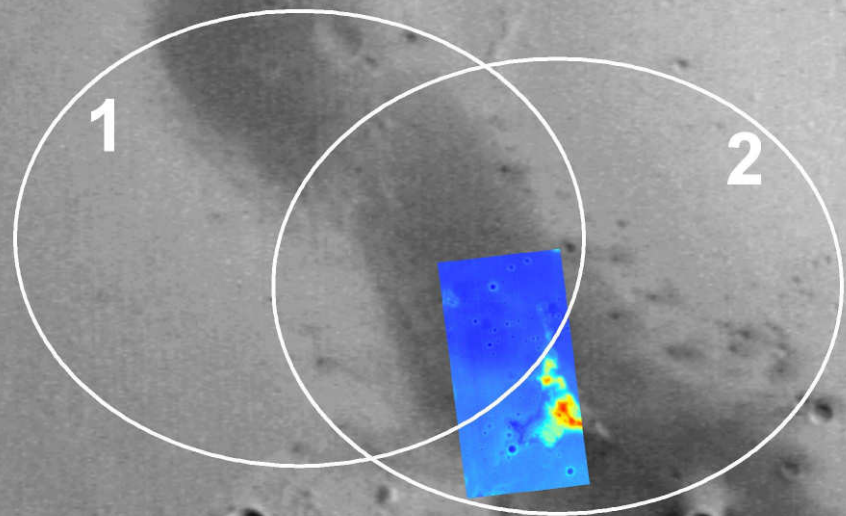


# HiRISE Coverage


# Ismenius Cavus



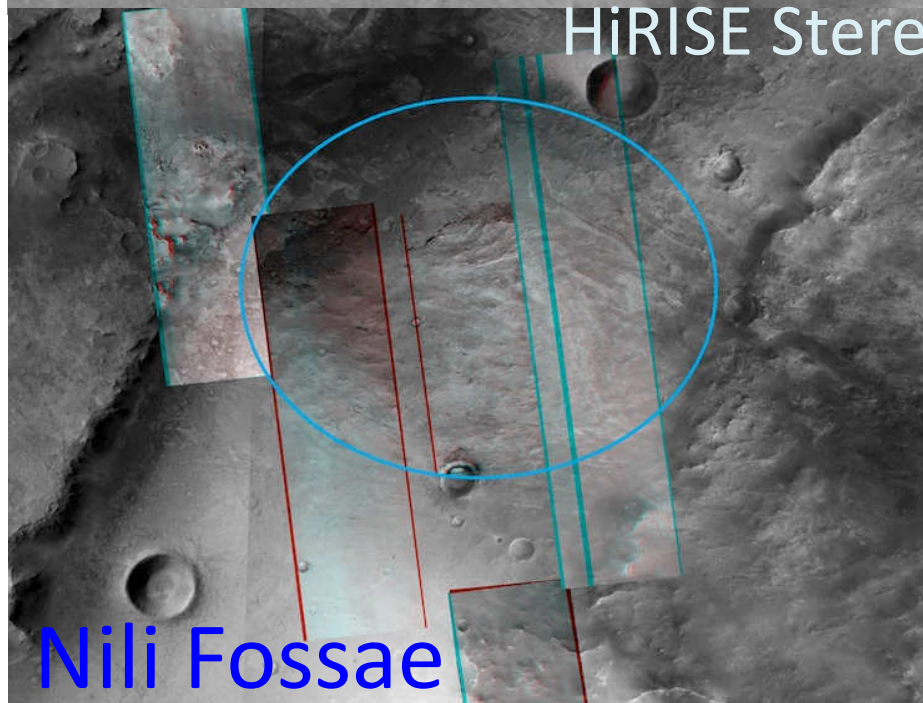
Gusev




Jezero



HiRISE Stereo Anaglyphs




Nili Fossae




Maurth 0

E Margaritifer


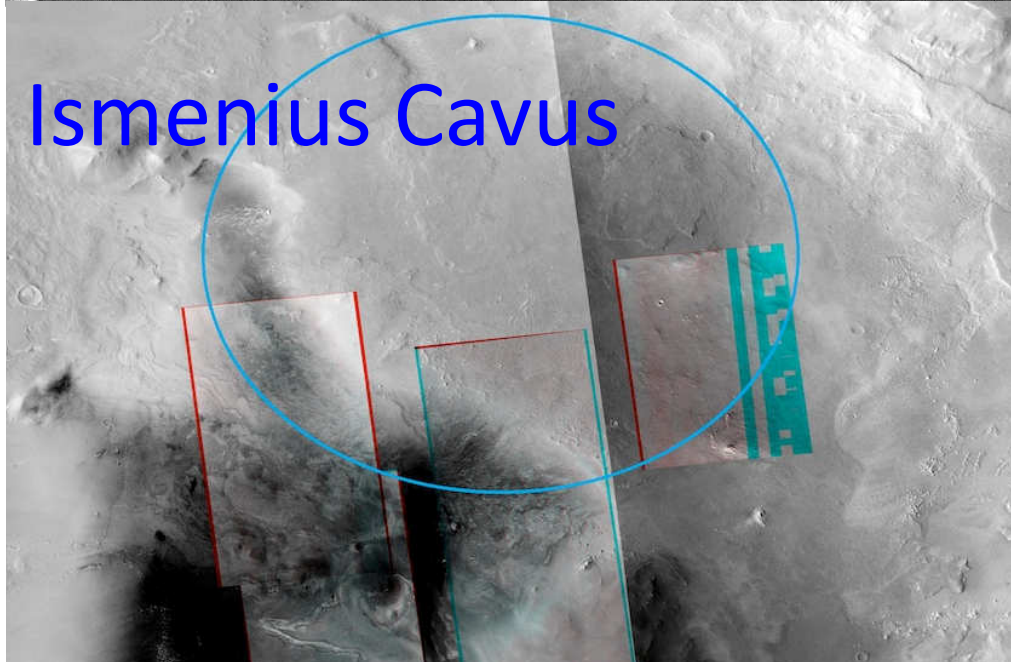


Jezero

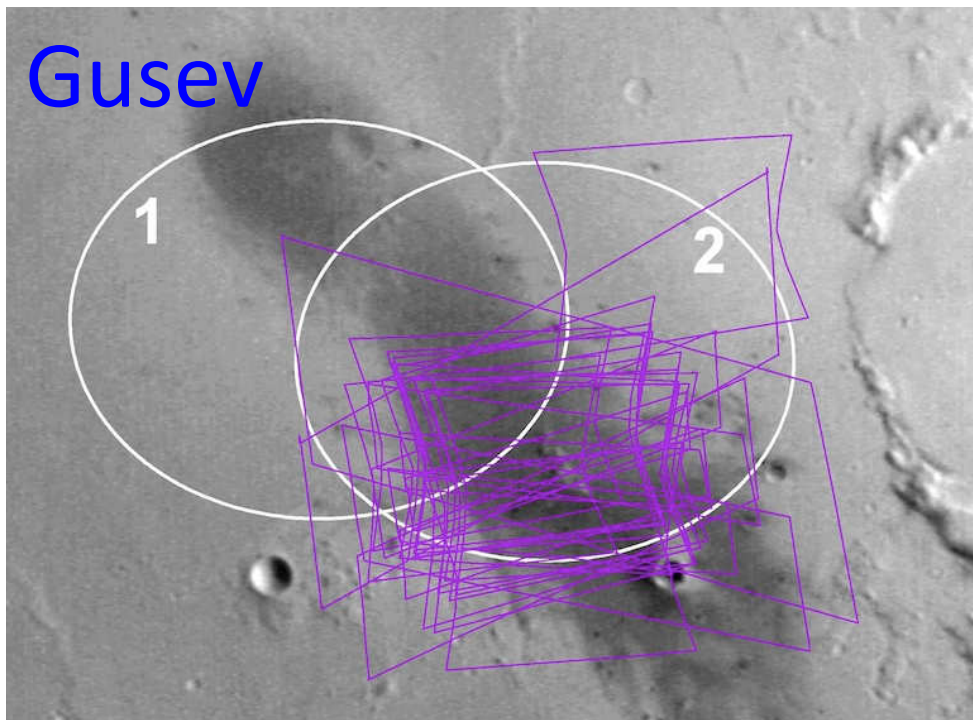


HiRISE Stereo Anaglyphs

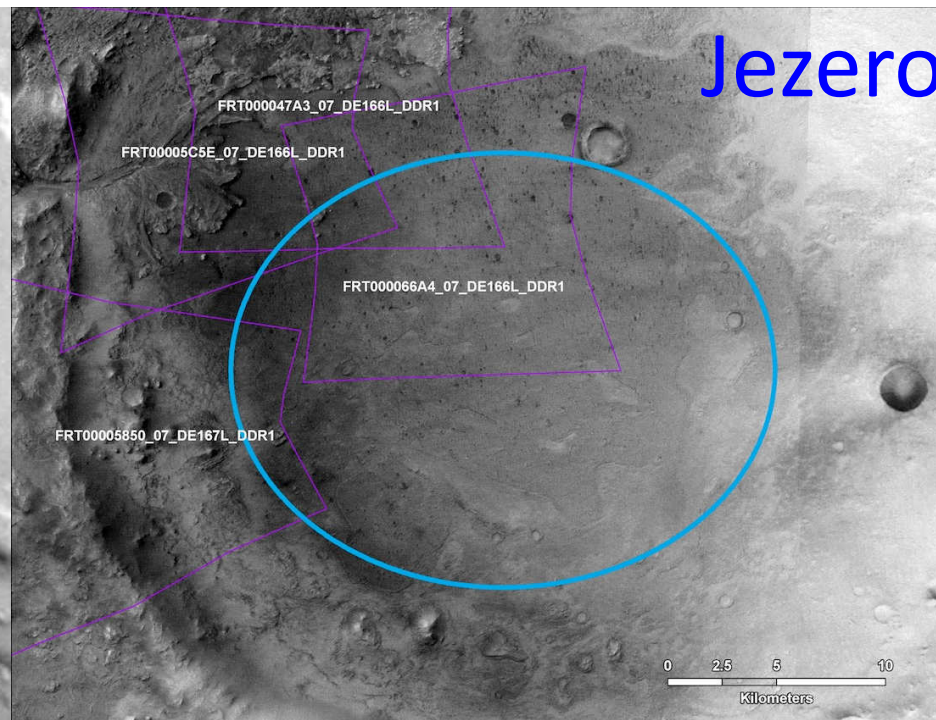
Ismenius Cavus



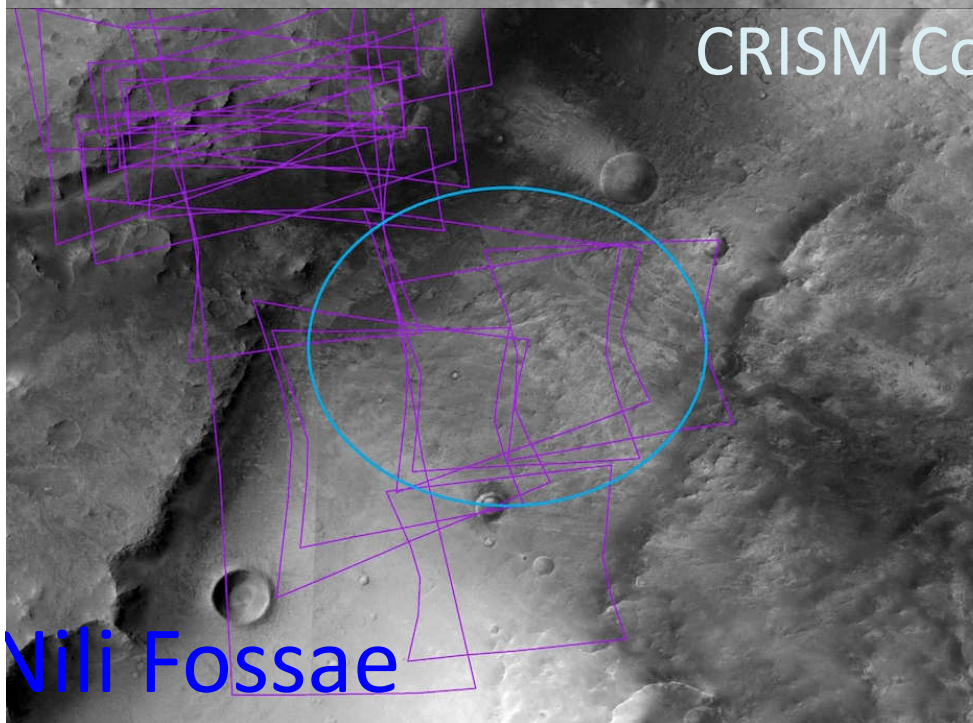
Gusev




Jezero



CRISM Coverage



Nili Fossae



Mawrth 0



