





# Rappahannock River Oyster Management Rotational Harvest Area # 4

**4VAC 20-720-10 ET. SEQ.**

-  Rotational Harvest Boundary
-  Oyster Sanctuary Area
-  Oyster Sanctuary Reef
-  Baylor Grounds

Ball Point  
37° 40.660' N  
76° 28.632' W

Ferry Bar North  
37° 40.300' N  
76° 28.500' W

Ferry Bar South  
37° 40.167' N  
76° 28.583' W

Corrotoman Point Blind  
37° 39.876' N  
76° 28.420' W

SP 543 Buoy  
37° 39.267' N  
76° 27.850' W

Old House Point  
37° 39.139' N  
76° 29.685' W

Drumming West  
37° 38.883' N  
76° 27.683' W

Orchard Point  
37° 38.924' N  
76° 27.126' W

Norris Bridge  
(Whitestone)  
37° 38.129' N  
76° 24.722' W

**Area 4**

Drumming East  
37° 38.833' N  
76° 27.567' W

VMRC Buoy 5-4  
37° 38.005' N  
76° 30.028' W

Norris Bridge  
(North Channel Fender)  
37° 37.483' N  
76° 25.345' W

White House  
Sanc. Buoy  
37° 38.150' N  
76° 30.533' W

R "6"  
37° 38.033' N  
76° 30.283' W

**(Area 6)**

**(Area 5)**

**(Area 3)**

