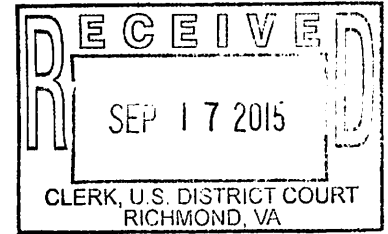




# RICHMOND FIRST CLUB



September 17, 2015

**TO:** Federal District Court for eastern Virginia  
**FROM:** Richmond First Club  
**RE:** Case # 3:13cv678, Gloria Tersonhuballah v. James V. Alcorn

Honorable Judges,

Founded in 1919, the Richmond First Club is a nonpartisan, non-profit civic organization dedicated to informing the public and political leaders on a broad range of issues, policies and solutions. The spirit of enlightened activism that initially inspired its formation lives on in the club's study of, and involvement in, current issues in the Richmond metropolitan area.

In recent years, the club has placed an emphasis on redistricting--*fair* election districts on the state level to create *better*, more competitive legislative elections, in the interest of *good* government, instead of partisan gridlock.

The club commends for your consideration, and that of your appointed Special Master, the attached Congressional redistricting plan, based on the 2010 Census. This plan is not the work product of the club, but rather from a competition for college and law school students sponsored by the Wason Center for Public Policy at Christopher Newport University and the League of Women Voters.

More than 20 plans were submitted by teams of students for Congressional redistricting. *All* of them were later judged to be superior to the current districts adopted through the usual partisan political process. This entry developed by a student team at The College of William and Mary's Law School was judged the best.

We believe that it fulfills to the fullest the requirements that Congressional districts have the same number of residents, but also the legal requirements for compactness, contiguousness, respect for communities of interest, and the Voting Rights Act.

We hope the court will find it to be an ideal, nonpartisan, "juried" solution.

Respectfully,

Cherry Peters  
President  
Richmond First Club

**SB 5003 - J. Miller**  
**William and Mary Congressional Plan**  
**Population Totals**

<b>DISTRICT</b>	<b>Total Population</b>	<b>Target</b>	<b>Difference</b>	<b>Deviation</b>
1	727,365	727,366	-1	0.0%
2	727,366	727,366	0	0.0%
3	727,366	727,366	0	0.0%
4	727,366	727,366	0	0.0%
5	727,366	727,366	0	0.0%
6	727,366	727,366	0	0.0%
7	727,366	727,366	0	0.0%
8	727,366	727,366	0	0.0%
9	727,366	727,366	0	0.0%
10	727,365	727,366	-1	0.0%
11	727,366	727,366	0	0.0%

**SB 5003 - J. Miller**  
**William and Mary Congressional Plan**  
**Racial Demographics**

DISTRICT	Total Population	White	% White	Black	% Black	AIAN	% AIAN	Asian	% Asian	HawPI	% HawPI	Other	% Other	Multi	% Multi	Total Hispanic	% Hispanic
1	727,365	458,861	63.1%	99,376	13.7%	5,461	0.8%	91,666	12.6%	899	0.1%	64,590	8.9%	6,512	0.9%	138,512	19.0%
2	727,366	502,641	69.1%	176,096	24.2%	7,000	1.0%	20,971	2.9%	993	0.1%	13,202	1.8%	6,463	0.9%	34,474	4.7%
3	727,366	305,628	42.0%	380,781	52.4%	4,937	0.7%	15,473	2.1%	971	0.1%	11,804	1.6%	7,772	1.1%	32,006	4.4%
4	727,366	506,199	69.6%	154,376	21.2%	5,696	0.8%	39,326	5.4%	1,289	0.2%	14,193	2.0%	6,287	0.9%	40,769	5.6%
5	727,366	409,706	56.3%	253,929	34.9%	4,620	0.6%	27,400	3.8%	622	0.1%	25,439	3.5%	5,650	0.8%	47,704	6.6%
6	727,366	589,671	81.1%	87,472	12.0%	5,402	0.7%	16,803	2.3%	790	0.1%	23,209	3.2%	4,019	0.6%	50,672	7.0%
7	727,366	530,974	73.0%	155,659	21.4%	3,971	0.5%	24,046	3.3%	337	0.0%	9,722	1.3%	2,657	0.4%	21,947	3.0%
8	727,366	607,029	83.5%	87,008	12.0%	4,363	0.6%	12,616	1.7%	420	0.1%	13,635	1.9%	2,295	0.3%	28,332	3.9%
9	727,366	661,802	91.0%	44,335	6.1%	3,549	0.5%	9,041	1.2%	260	0.0%	7,242	1.0%	1,137	0.2%	14,867	2.0%
10	727,365	471,119	64.8%	57,496	7.9%	4,010	0.6%	152,776	21.0%	881	0.1%	35,445	4.9%	5,638	0.8%	88,095	12.1%
11	727,366	443,222	60.9%	116,926	16.1%	5,854	0.8%	88,695	12.2%	1,117	0.2%	63,402	8.7%	8,150	1.1%	134,447	18.5%


**SB 5003 - J. Miller**  
**William and Mary Congressional Plan**  
**Voting Age Population**

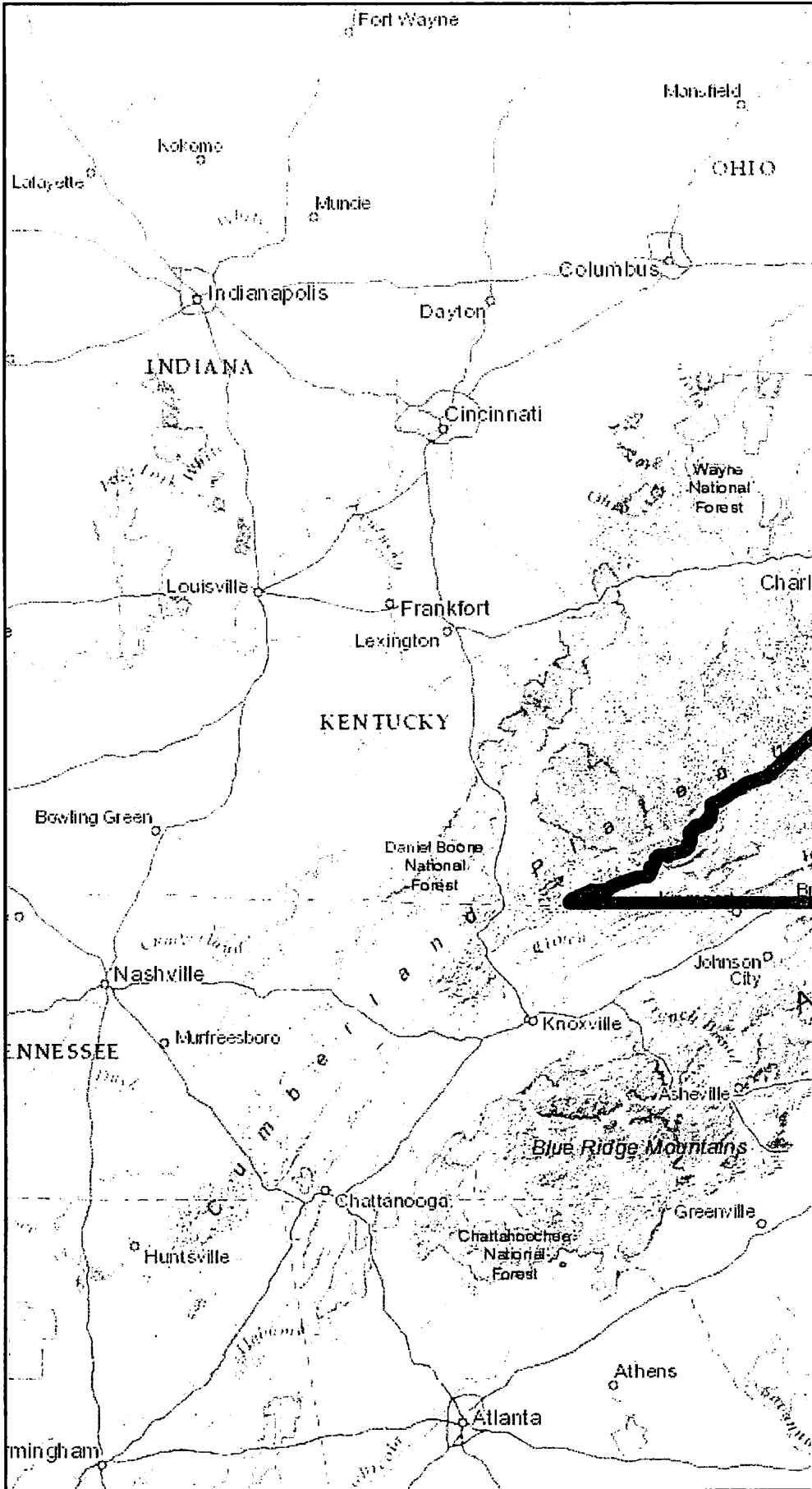
DISTRICT	Voting Age Population	VAP White	% VAP White	VAP Black	% VAP Black	VAP AIAN	% VAP AIAN	VAP Asian	% VAP Asian	VAP HawPI	% VAP HawPI	VAP Other	% VAP Other	VAP Multi	% VAP Multi	Voting Age Hispanic	% VAP Hispanic
1	582,213	379,190	65.1%	75,413	13.0%	4,168	0.7%	71,528	12.3%	691	0.1%	46,735	8.0%	4,488	0.8%	101,155	17.4%
2	558,230	397,090	71.1%	127,385	22.8%	5,208	0.9%	15,353	2.8%	692	0.1%	8,899	1.6%	3,603	0.6%	22,539	4.0%
3	561,556	250,435	44.6%	281,104	50.1%	3,830	0.7%	12,052	2.1%	699	0.1%	8,633	1.5%	4,803	0.9%	22,235	4.0%
4	555,580	398,600	71.7%	110,351	19.9%	4,296	0.8%	28,644	5.2%	884	0.2%	9,479	1.7%	3,326	0.6%	26,094	4.7%
5	558,789	329,985	59.1%	183,110	32.8%	3,494	0.6%	21,003	3.8%	435	0.1%	17,287	3.1%	3,475	0.6%	32,084	5.7%
6	539,883	448,028	83.0%	59,679	11.1%	3,876	0.7%	11,269	2.1%	536	0.1%	14,441	2.7%	2,054	0.4%	31,289	5.8%
7	569,564	422,712	74.2%	117,971	20.7%	2,999	0.5%	17,638	3.1%	252	0.0%	6,336	1.1%	1,656	0.3%	14,699	2.6%
8	574,914	490,003	85.2%	61,881	10.8%	3,358	0.6%	9,174	1.6%	317	0.1%	8,778	1.5%	1,403	0.2%	18,304	3.2%
9	584,634	534,965	91.5%	33,708	5.8%	2,866	0.5%	7,480	1.3%	210	0.0%	4,624	0.8%	781	0.1%	9,723	1.7%
10	548,135	364,535	66.5%	40,501	7.4%	2,806	0.5%	111,268	20.3%	635	0.1%	25,019	4.6%	3,371	0.6%	61,837	11.3%
11	513,849	323,801	63.0%	79,145	15.4%	3,885	0.8%	60,265	11.7%	781	0.2%	41,603	8.1%	4,369	0.9%	86,898	16.9%




COMMONWEALTH OF VIRGINIA  
DIVISION OF LEGISLATIVE SERVICES - REDISTRICTING 2010

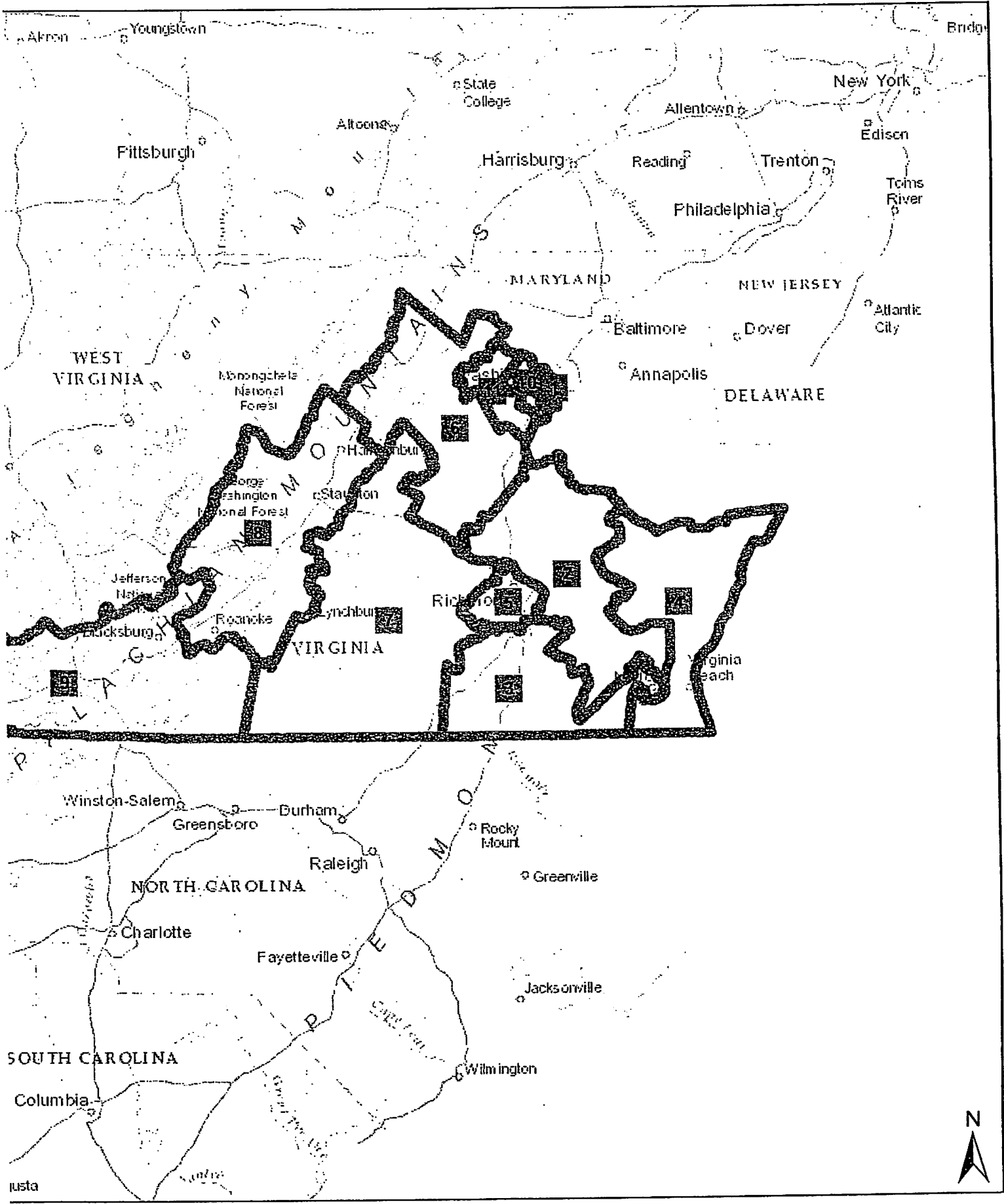
### Legend

 SB5003



1 inch = 385,369 feet





Plan last edited: No Edits have been made.

Printed: 4/8/2011 12:18pm

District: 1	Total Population: 727,365	Ideal: 727,365	Deviation: 0.00%
<b>Counties and Cities</b>			<b>Population</b>
510 Alexandria			139,966
013 Arlington			207,627
610 Falls Church			12,332
<b>Precincts</b>			<b>Population</b>
059 Fairfax (Part)			337,188
Baileys (501)			7,072
Barcroft (502)			4,040
Belle Haven (601)			3,411
Belleview (602)			2,762
Belvedere (503)			2,307
Bren Mar (526)			6,116
Bristow (102)			5,503
Brook Hill (521)			3,774
Bucknell (604)			7,242
Bush Hill (401)			4,703
Cameron (402)			1,650
Chain Bridge (301)			4,726
Chesterbrook (302)			3,258
Churchill (303)			2,178
Clermont (423)			3,829
Columbia (518)			6,502
Edsall (527)			2,851
El Nido (305)			3,154
Fairfield (413)			12,582
Fort Buffalo (703)			3,551
Fort Hunt (605)			2,822
Franconia (404)			5,616
Glen Forest #2 (529)			3,439
Glen Forest (505)			3,981
Graham (705)			3,591
Greenway (706)			3,059
Grosvenor (621)			2,958
Groveton (405)			14,159
Haycock (307)			3,369
Hayfield (406)			3,836
Heritage (106)			9,805
Hollin Hall (606)			2,414
Holmes #1 (506)			5,521
Holmes #2 (530)			3,400
Huntington (607)			5,784
Huntley (424)			3,677
Island Creek (427)			3,893
Kingstowne (421)			5,771
Kirby (310)			3,043
Kirkside (608)			2,705
Lane (419)			5,322
Langley (311)			2,736
Leewood (531)			1,483
Lincolnia (507)			6,215
Longfellow (312)			3,861
Marlan (609)			2,939
Marshall (708)			9,082
Masonville (508)			3,049
McLean (314)			3,382
Mount Eagle (408)			2,327

District: 1	Total Population: 727,365	Ideal: 727,365	Deviation: 0.00%
<b>Precincts</b>			<b>Population</b>
North Springfield # 1 (110)			3,674
North Springfield # 2 (111)			3,626
Parklawn (510)			3,395
Pimmit (315)			5,254
Pine Spring (710)			4,655
Pioneer (409)			9,105
Poe (523)			4,239
Ravenwood (511)			2,326
Rose Hill (410)			6,812
Saint Albans (513)			3,711
Salona (316)			3,623
Sherwood (610)			4,412
Shreve (712)			1,927
Skyline (520)			6,588
Stratford (611)			4,505
Van Dorn (422)			5,613
Villages (420)			5,421
Virginia Hills (411)			2,270
Walnut Hill # 1 (525)			1,464
Waynewood (612)			1,914
Westhampton (317)			3,095
Westlawn (515)			3,016
Westmoreland (318)			2,030
Weyanoke (516)			6,152
Whittier (524)			4,390
Willston (517)			6,123
Wilton (425)			3,398
<b>Split precincts</b>			<b>Population</b>
059 Fairfax (partial precincts)			30,252
Belvoir (619)			3,154
Hummer (519)			2,708
Sleepy Hollow (512)			1,973
Timber Lane (713)			5,808
Walnut Hill # 2 (728)			905
Westgate (613)			245
Whitman (614)			2,795
Woodburn (717)			272
Woodlawn (627)			8,220
Woodley (615)			4,172

District: 2	Total Population: 727,366	Ideal: 727,365	Deviation: 0.00%
<b>Counties and Cities</b>			<b>Population</b>
036 Charles City			7,256
057 Essex			11,151
085 Hanover			99,863
093 Isle of Wight			35,270
095 James City			67,009
099 King George			23,584
101 King William			15,935
127 New Kent			18,429
735 Poquoson			12,150
181 Surry			7,058
193 Westmoreland			17,454
830 Williamsburg			14,068



District: 2	Total Population: 727,366	Ideal: 727,365	Deviation: 0.00%
<b>Counties and Cities</b>			<b>Population</b>
199 York			65,464
<b>Precincts</b>			<b>Population</b>
033 Caroline (Part)			26,061
Bowling Green (101)			4,738
Chilesburg (302)			763
Madison (201)			8,285
Mattaponi (501)			5,668
Penola (402)			363
Port Royal (301)			1,581
Reedy Church (401)			4,663
073 Gloucester (Part)			2,724
Bethel (103)			2,724
650 Hampton (Part)			80,888
Asbury (205)			5,988
Bethel (212)			5,348
Booker (201)			5,030
Bryan (202)			5,385
Burbank (203)			5,161
Forrest (204)			4,095
Jones (116)			2,680
Kecoughtan (117)			4,781
Kraft (208)			6,678
Langley (209)			4,760
Machen (210)			7,507
Phillips (213)			5,876
Sandy Bottom (216)			2,980
Smith (112)			6,337
Syms (113)			2,026
Tucker Capps (214)			6,256
097 King and Queen (Part)			5,673
Clark's (201)			1,458
Old Mill (501)			1,467
Owenton (101)			1,473
Shackleford's (301)			1,275
109 Louisa (Part)			2,616
Sheltons Mill (701)			2,616
700 Newport News (Part)			158,935
Bland (201)			1,396
Boulevard (202)			5,234
Briarfield (302)			4,287
Carver (303)			3,307
Charles (203)			5,778
Deep Creek (205)			3,767
Deer Park (219)			8,030
Denbigh (101)			6,960
Epes (102)			7,871
Greenwood (110)			7,090
Hidenwood (208)			2,068
Hilton (209)			3,165
Jenkins (103)			6,616
Kiln Creek (218)			6,622
Lee Hall (108)			9,812
McIntosh (104)			4,657
Nelson (210)			5,795
Newmarket (311)			4,312
Oyster Point (105)			1,277

District: 2	Total Population: 727,366	Ideal: 727,365	Deviation: 0.00%
<b>Precincts</b>			<b>Population</b>
Palmer (211)			6,213
Reservoir (106)			7,636
Richneck (107)			5,992
River (314)			2,342
Riverside (212)			1,892
Riverview (217)			3,221
Sanford (213)			1,500
Saunders (319)			6,350
Sedgefield (315)			3,019
South Morrison (316)			4,473
Warwick (215)			2,678
Watkins (320)			5,581
Wellesley (204)			4,224
Windsor (109)			3,544
Yates (216)			2,226
710 Norfolk (Part)			35,554
Bayview School (501)			5,515
East Ocean View (503)			5,271
Little Creek (505)			3,090
Ocean View Center (506)			4,703
Ocean View School (102)			7,480
Tarrallton (509)			4,609
Third Presbyterian (510)			4,886
159 Richmond (Part)			4,784
Precinct 1-1 (101)			1,368
Precinct 3-1 (301)			1,264
Precinct 3-2 (302)			223
Precinct 5-1 (501)			1,146
Precinct 5-2 (502)			783
<b>Split precincts</b>			<b>Population</b>
033 Caroline (partial precincts)			2,479
Woodford (303)			2,479
073 Gloucester (partial precincts)			4,993
Harcum (101)			2,425
Salem (102)			2,568
097 King and Queen (partial precincts)			1,272
Courthouse (401)			1,272
109 Louisa (partial precincts)			2,245
Locust Creek (602)			2,245
119 Middlesex (partial precincts)			5
Church View (302)			0
Waterview (301)			5
159 Richmond (partial precincts)			4,446
Precinct 2-1 (201)			2,884
Precinct 4-1 (401)			1,562

District: 3	Total Population: 727,366	Ideal: 727,365	Deviation: 0.00%
<b>Counties and Cities</b>			<b>Population</b>
025 Brunswick			17,434
053 Dinwiddie			28,001
595 Emporia			5,927
620 Franklin city			8,582
081 Greensville			12,243
670 Hopewell			22,591

District: 3	Total Population: 727,366	Ideal: 727,365	Deviation: 0.00%
<b>Counties and Cities</b>			<b>Population</b>
730 Petersburg			32,420
149 Prince George			35,725
175 Southampton			18,570
800 Suffolk			84,585
183 Sussex			12,087
<b>Precincts</b>			<b>Population</b>
550 Chesapeake (Part)			46,541
Camelot (003)			6,479
Carver School (031)			5,901
Indian River (018)			4,165
Johnson Park (026)			2,758
Norfolk Highlands (022)			3,001
Oaklette (024)			4,834
Oscar Smith School (010)			2,449
Providence (032)			5,727
South Norfolk (030)			2,116
South Norfolk Recreation (008)			4,943
St. Julians (025)			970
Tanglewood (029)			3,198
041 Chesterfield (Part)			13,302
Ettrick (301)			7,537
Matoaca (303)			5,765
650 Hampton (Part)			56,548
Aberdeen (101)			3,526
Armstrong (106)			4,219
Bassette (102)			4,164
City Hall (103)			4,423
Cooper (104)			7,609
East Hampton (105)			5,066
Hampton Library (111)			1,518
Lindsay (107)			3,291
Mallory (118)			4,998
Phenix (109)			5,254
Phoebus (110)			1,430
Thomas (108)			6,956
Tyler (215)			1,764
Wythe (115)			2,330
700 Newport News (Part)			21,784
Chestnut (304)			1,807
Downtown (305)			2,178
Dunbar (306)			2,159
Huntington (307)			1,756
Jefferson (308)			2,000
Magruder (309)			1,690
Marshall (310)			2,508
Newsome Park (312)			1,328
Reed (313)			3,315
Washington (317)			1,152
Wilson (318)			1,891
710 Norfolk (Part)			207,249
Azalea Gardens (512)			2,671
Ballentine (301)			4,798
Barron Black (406)			3,031
Berkley (402)			3,271
Bowling Park (303)			5,155
Brambleton (403)			4,071

District: 3	Total Population: 727,366	Ideal: 727,365	Deviation: 0.00%
<b>Precincts</b>			<b>Population</b>
Campostella (404)			4,522
Chesterfield (405)			3,567
Chrysler Museum (211)			3,682
Coleman Place School (304)			2,914
Crossroads (511)			5,142
Easton (408)			4,638
Fairlawn (409)			3,427
Ghent Square (203)			1,678
Granby (101)			6,619
Hunton Y (411)			3,273
Immanuel (204)			2,583
Ingleside (412)			3,277
Lafayette (205)			1,806
Lafayette-Winona (305)			3,365
Lambert's Point (207)			3,557
Larchmont Library (208)			1,266
Larchmont Recreation Center (209)			4,016
Larrymore (504)			3,935
Lindenwood (306)			2,761
Maury (210)			3,366
Northside (103)			3,854
Norview Methodist (308)			3,347
Norview Middle School (309)			4,650
Oceanair (508)			3,465
Old Dominion (201)			4,669
Park Place (212)			4,141
Poplar Halls (413)			5,114
Rosemont (310)			7,097
Sherwood Rec Center (311)			4,984
Sherwood School (312)			2,820
Stuart (214)			4,013
Suburban Park (215)			3,379
Tanner's Creek (302)			3,209
Taylor Elementary School (213)			4,223
Titustown Center (104)			7,528
Tucker House (105)			1,133
Union Chapel (313)			2,209
United Way (415)			4,392
Wesley (217)			4,968
Willard (218)			2,841
Young Park (414)			5,442
Zion Grace (106)			27,380
740 Portsmouth (Part)			65,248
Eleven (011)			2,254
Five (005)			2,830
Fourteen (014)			3,125
Nine (009)			3,154
Nineteen (019)			1,839
One (001)			3,573
Seven (007)			2,413
Seventeen (017)			4,627
Sixteen (016)			3,669
Ten (010)			2,021
Thirteen (013)			2,802
Thirty Eight (038)			6,158
Thirty Nine (039)			4,983
Thirty Seven (037)			4,632

District: 3	Total Population: 727,366	Ideal: 727,365	Deviation: 0.00%
<b>Precincts</b>			<b>Population</b>
Thirty-Five (035)			2,914
Thirty-Six (036)			4,933
Twenty (020)			2,270
Twenty-Five (025)			2,603
Twenty-One (021)			1,904
Twenty-Six (026)			2,544
810 Virginia Beach (Part)			14,323
Avalon (025)			4,587
College Park (041)			3,515
Reon (080)			3,722
Sherry Park (057)			2,499
<b>Split precincts</b>			<b>Population</b>
550 Chesapeake (partial precincts)			5,495
Georgetown (012)			5,445
Taylor Road (035)			50
041 Chesterfield (partial precincts)			518
Winfrees Store (304)			518
570 Colonial Heights (partial precincts)			3,057
First (001)			3,030
Second (002)			27
Third (003)			0
740 Portsmouth (partial precincts)			15,136
Thirty-Four (034)			0
Thirty-One (031)			4,616
Twenty-Eight (028)			3,042
Twenty-Four (024)			1,751
Twenty-Seven (027)			3,921
Twenty-Two (022)			1,806

District: 4	Total Population: 727,366	Ideal: 727,365	Deviation: 0.00%
<b>Counties and Cities</b>			<b>Population</b>
001 Accomack			33,164
103 Lancaster			11,391
115 Mathews			8,978
131 Northampton			12,389
133 Northumberland			12,330
<b>Precincts</b>			<b>Population</b>
550 Chesapeake (Part)			163,633
B. M. Williams School (015)			3,576
Bailey Creek (038)			2,167
Bells Mill (009)			5,425
Bells Mill Ii (046)			3,306
Bethel (002)			4,068
Bridgetown (037)			6,061
Churchland (004)			3,403
Coopers Way (051)			4,242
Crestwood (005)			4,095
Deep Creek (006)			6,138
E. W. Chittum School (020)			3,759
Fairways (053)			2,856
Fellowship (021)			3,090
Geneva Park (011)			5,490
Gilmerton (013)			3,544
Grassfield (014)			978

District: 4	Total Population: 727,366	Ideal: 727,365	Deviation: 0.00%
Precincts	Population		
Great Bridge (001)	5,006		
Great Bridge Baptist Church (036)	7,079		
Green Sea (047)	3,630		
Greenbrier (007)	4,018		
Hickory Grove (016)	5,536		
Hickory Middle School (034)	6,625		
Indian Creek (017)	3,780		
John T. West (041)	5,912		
Joliff Middle School (048)	4,862		
Jolliff One (019)	2,057		
Lake Drummond (039)	1,427		
Nansemond (044)	2,322		
Oak Grove (023)	7,400		
Parkways (042)	7,124		
Pleasant Crossing (043)	6,364		
River Birch (040)	6,839		
River Walk (050)	3,852		
Shipyards Road (052)	3,544		
Silverwood (027)	4,374		
Sunray I (028)	418		
Sunray II (045)	1,323		
Waterway (049)	5,030		
Westover (033)	2,913		
073 Gloucester (Part)	28,616		
Achilles (501)	3,495		
Botetourt (202)	4,472		
Courthouse (201)	3,590		
Hayes (401)	4,813		
Roanes (302)	3,048		
Sarah's Creek (402)	2,026		
Timberneck (502)	2,736		
White Marsh (301)	4,436		
119 Middlesex (Part)	8,722		
Harmony Village (103)	1,369		
New Market (202)	2,374		
Saluda (101)	1,725		
Urbanna (102)	1,052		
Wilton (201)	2,202		
740 Portsmouth (Part)	10,959		
Thirty (030)	2,858		
Thirty-Three (033)	1,771		
Thirty-Two (032)	1,830		
Twenty-Nine (029)	1,698		
Twenty-Three (023)	2,802		
810 Virginia Beach (Part)	423,671		
Alanton (006)	4,300		
Aragona (016)	7,280		
Arrowhead (023)	4,716		
Baker (061)	6,559		
Bayside (020)	2,361		
Bellamy (043)	5,233		
Blackwater (034)	1,219		
Bonney (040)	3,442		
Brandon (042)	4,823		
Brookwood (077)	4,811		
Buckner (074)	4,745		
Cape Henry (011)	4,913		

District: 4	Total Population: 727,366	Ideal: 727,365	Deviation: 0.00%
Precincts	Population		
Capps Shop (033)	2,014		
Centerville (044)	4,777		
Chesapeake Beach (037)	8,310		
Colonial (065)	4,354		
Colony (075)	4,240		
Corporate Landing (070)	6,611		
Courthouse (035)	3,833		
Creeds (032)	1,765		
Cromwell (054)	3,221		
Culver (063)	6,948		
Dahlia (073)	7,710		
Davis Corner (021)	6,128		
Eastern Shore (067)	7,856		
Edinburgh (056)	1,998		
Fairfield (026)	3,299		
Foxfire (060)	3,869		
Glenwood (058)	4,335		
Great Neck (010)	4,311		
Green Run (046)	7,782		
Hagood (086)	3,952		
Hillcrest (087)	3,447		
Holland (029)	7,820		
Homestead (052)	5,727		
Hunt (066)	3,725		
Indian Lakes (078)	3,963		
Kings Grant (047)	4,435		
Kingston (007)	2,506		
Lake Christopher (089)	3,873		
Lake Joyce (090)	2,752		
Lake Smith (019)	2,297		
Landstown (062)	4,972		
Larkspur (024)	3,232		
Lexington (091)	5,257		
Linkhorn (004)	4,914		
Little Neck (092)	2,656		
London Bridge (008)	5,566		
Lynnhaven (049)	3,791		
Magic Hollow (055)	7,309		
Malibu (014)	4,747		
Manor (068)	3,714		
Mt.Trashmore (013)	6,066		
Newtown (093)	3,341		
North Beach (001)	4,391		
North Landing (088)	4,890		
Ocean Lakes (003)	6,974		
Ocean Park (017)	3,036		
Oceana (050)	4,204		
Old Donation (015)	5,616		
Pembroke (039)	6,005		
Pinewood (094)	2,488		
Plaza (012)	5,585		
Pleasant Hill (079)	4,374		
Point O' View (022)	3,344		
Providence (027)	3,920		
Redwing (030)	7,580		
Rock Lake (081)	5,668		
Rosemont Forest (064)	5,723		

District: 4	Total Population: 727,366	Ideal: 727,365	Deviation: 0.00%
<b>Precincts</b>			<b>Population</b>
Round Hill (071)			7,208
Rudee (072)			3,956
Seatack (005)			5,987
Shannon (053)			3,328
Shelbourne (082)			3,656
Shell (069)			4,516
Shelton Park (059)			3,994
Sigma (031)			4,946
South Beach (002)			5,516
Stratford Chase (051)			3,979
Strawbridge (083)			5,131
Tallwood (084)			5,459
Thalia (028)			2,885
Thoroughgood (018)			4,626
Timberlake (045)			6,534
Trantwood (009)			3,576
Upton (085)			5,096
Village (076)			5,620
Windsor Oaks (036)			6,507
Witchduck (038)			4,577
Wolfsnare (048)			4,951
<b>Split precincts</b>			<b>Population</b>
550 Chesapeake (partial precincts)			6,540
Georgetown (012)			0
Taylor Road (035)			6,540
073 Gloucester (partial precincts)			525
Harcum (101)			444
Salem (102)			81
097 King and Queen (partial precincts)			0
Courthouse (401)			0
119 Middlesex (partial precincts)			2,232
Church View (302)			1,183
Waterview (301)			1,049
740 Portsmouth (partial precincts)			4,192
Thirty-Four (034)			2,119
Thirty-One (031)			0
Twenty-Eight (028)			0
Twenty-Four (024)			776
Twenty-Seven (027)			0
Twenty-Two (022)			1,297
159 Richmond (partial precincts)			24
Precinct 2-1 (201)			20
Precinct 4-1 (401)			4

District: 5	Total Population: 727,366	Ideal: 727,365	Deviation: 0.00%
<b>Countries and Cities</b>			<b>Population</b>
760 Richmond city			204,214
<b>Precincts</b>			<b>Population</b>
041 Chesterfield (Part)			297,482
Bailey Bridge (315)			5,910
Beach (305)			1,679
Beaufont (513)			2,240
Belgrade (508)			3,361
Bellwood (101)			3,809



District: 5	Total Population: 727,366	Ideal: 727,365	Deviation: 0.00%
Precincts	Population		
Belmont (206)	3,999		
Beulah (202)	5,050		
Bird (203)	4,028		
Birkdale (317)	4,140		
Black Heath (511)	2,590		
Bon Air (505)	3,804		
Brandermill (403)	4,876		
Carver (112)	3,860		
Chippenham (207)	2,731		
Cosby (307)	5,841		
Cranbeck (509)	2,732		
Crenshaw (414)	5,171		
Crestwood (502)	2,006		
Davis (515)	5,935		
Deer Run (302)	1,978		
Drewry's Bluff (105)	9,469		
Dutch Gap (110)	2,849		
Ecoff (108)	5,975		
Elizabeth Scott (109)	7,077		
Enon (103)	4,893		
Evergreen (312)	7,232		
Falling Creek (205)	5,531		
Five Forks (210)	5,571		
Gates (201)	5,053		
Genito (402)	7,899		
Greenfield (506)	4,446		
Harbour Pointe (401)	2,485		
Harrowgate (106)	7,023		
Huguenot (501)	3,698		
Iron Bridge (111)	6,131		
Jacobs (204)	2,953		
La Prade (405)	3,925		
Manchester (409)	4,818		
Meadowbrook (208)	5,053		
Midlothian (503)	8,463		
Monacan (407)	2,176		
Nash (211)	4,966		
North Chester (104)	4,875		
Providence (404)	4,229		
Reams (408)	6,138		
Robious (504)	5,278		
S. Manchester (308)	4,514		
Salem Church (209)	5,988		
Salisbury (507)	5,003		
Shenandoah (413)	4,206		
Skinquarter (309)	6,195		
Smoketree (406)	3,061		
South Chester (102)	5,788		
Southside (213)	6,498		
Spring Run (316)	4,960		
St. Lukes (212)	2,790		
Swift Creek (411)	3,951		
Sycamore (510)	4,214		
Tomahawk (310)	4,246		
Wagstaff (410)	2,611		
Watkins (514)	4,977		
Wells (107)	4,847		

District: 5	Total Population: 727,366	Ideal: 727,365	Deviation: 0.00%
Precincts	Population		
Winterpock (306)	4,727		
Woolridge (313)	4,960		
570 Colonial Heights (Part)	7,849		
Fifth (005)	3,168		
Fourth (004)	4,681		
087 Henrico (Part)	183,845		
Adams (201)	1,655		
Antioch (501)	2,395		
Azalea (202)	5,761		
Belmont (203)	3,429		
Brookland (204)	1,044		
Canterbury (205)	855		
Cedar Fork (502)	1,864		
Central Gardens (206)	3,728		
Chamberlayne (207)	3,055		
Chickahominy (503)	3,205		
Crestview (303)	4,236		
Derbyshire (402)	2,178		
Donahoe (504)	2,969		
Dorey (505)	2,927		
Eanes (506)	3,713		
Elko (507)	974		
Fairfield (208)	4,307		
Freeman (403)	2,297		
Glen Lea (209)	2,293		
Glenside (104)	4,720		
Greendale (105)	3,126		
Greenwood (210)	2,167		
Highland Gardens (211)	4,091		
Highland Springs (508)	3,851		
Hilliard (107)	1,743		
Hollybrook (212)	1,119		
Hungary (213)	2,362		
Johnson (109)	2,154		
Laburnum (509)	3,932		
Lakeside (110)	4,207		
Longan (111)	4,791		
Longdale (214)	2,432		
Maplewood (215)	3,554		
Masonic (510)	2,711		
Maude Trevvett (112)	1,725		
Mehfoud (511)	2,843		
Montrose (512)	4,277		
Monument Hills (306)	1,312		
Moody (216)	1,544		
Nine Mile (513)	2,106		
Oakview (218)	426		
Pemberton (410)	4,683		
Pleasants (514)	5,289		
Randolph (219)	397		
Ratcliffe (220)	5,221		
Ridge (309)	2,319		
Rolfe (519)	6,733		
Rollingwood (413)	2,309		
Sandston (515)	3,393		
Skipwith (312)	4,136		
Spottswood (414)	1,385		

District: 5	Total Population: 727,366	Ideal: 727,365	Deviation: 0.00%
<b>Precincts</b>			<b>Population</b>
Stratford Hall (221)			748
Sullivans (516)			2,474
Summit Court (114)			2,076
Three Chopt (315)			2,988
Town Hall (517)			1,181
Tuckahoe (415)			4,324
Tucker (316)			7,871
Westwood (115)			2,456
Whitlocks (518)			2,512
Wilder (222)			2,405
Yellow Tavern (223)			4,867
<b>Split precincts</b>			<b>Population</b>
041 Chesterfield (partial precincts)			4,934
Winfrees Store (304)			4,934
570 Colonial Heights (partial precincts)			6,505
First (001)			50
Second (002)			3,262
Third (003)			3,193
087 Henrico (partial precincts)			22,537
Dumbarton (102)			6,651
Hermitage (106)			5,874
Jackson Davis (305)			2,632
Maybeury (408)			2,899
Mountain (217)			873
Pinchbeck (411)			3,608

District: 6	Total Population: 727,366	Ideal: 727,365	Deviation: 0.00%
<b>Counties and Cities</b>			<b>Population</b>
043 Clarke			14,034
047 Culpeper			46,689
069 Frederick			78,305
630 Fredericksburg			24,286
137 Orange			33,481
139 Page			24,042
157 Rappahannock			7,373
171 Shenandoah			41,993
177 Spotsylvania			122,397
179 Stafford			128,961
187 Warren			37,575
840 Winchester			26,203
<b>Precincts</b>			<b>Population</b>
061 Fauquier (Part)			61,969
Airlie (202)			2,226
Baldwin Ridge (203)			4,319
Bealeton (303)			5,737
Broad Run (503)			2,510
Casanova (103)			1,769
Catlett (102)			4,299
Courthouse (201)			4,532
Kettle Run (101)			2,563
Leeds (402)			3,138
Lois (104)			1,610
Marshall (401)			3,865
Morrisville (301)			2,979

District: 6	Total Population: 727,366	Ideal: 727,365	Deviation: 0.00%
<b>Precincts</b>			<b>Population</b>
New Baltimore (502)			6,470
Opal (105)			2,076
Remington (302)			4,598
Warrenton (204)			3,987
Waterloo (403)			5,291
107 Loudoun (Part)			51,230
Balls Bluff (406)			4,671
Between The Hills (306)			515
Clarkes Gap (409)			2,369
East Lovettsville (411)			2,820
Hamilton (304)			5,215
Heritage (412)			2,899
Hillsboro (303)			2,994
Lucketts (403)			3,439
Philomont (305)			2,507
Purcellville One (301)			4,172
Purcellville Two (310)			4,721
Round Hill (302)			2,952
St. Louis (308)			1,863
Waterford (402)			3,266
West Lovettsville (401)			3,694
Woodgrove (311)			3,133
109 Louisa (Part)			27,989
Bumpass (601)			2,324
Cuckoo (502)			2,590
Fredericks Hall (501)			2,096
Louisa #1 (201)			2,507
Louisa #2 (202)			2,050
Mechanicsville (102)			2,846
Mineral (401)			3,461
Patrick Henry #1 (301)			4,514
South Anna (702)			1,678
Yanceyville (402)			1,135
Zion (101)			2,788
<b>Split precincts</b>			<b>Population</b>
033 Caroline (partial precincts)			5
Woodford (303)			5
107 Loudoun (partial precincts)			531
Middleburg (307)			531
109 Louisa (partial precincts)			303
Locust Creek (602)			303

District: 7	Total Population: 727,366	Ideal: 727,365	Deviation: 0.00%
<b>Counties and Cities</b>			<b>Population</b>
003 Albemarle			98,970
007 Amelia			12,690
011 Appomattox			14,973
029 Buckingham			17,146
031 Campbell			54,842
037 Charlotte			12,586
540 Charlottesville			43,475
049 Cumberland			10,052
590 Danville			43,055
065 Fluvanna			25,691
075 Goochland			21,717

District: 7	Total Population: 727,366	Ideal: 727,365	Deviation: 0.00%
<b>Counties and Cities</b>			<b>Population</b>
079 Greene			18,403
083 Halifax			36,241
111 Lunenburg			12,914
113 Madison			13,308
117 Mecklenburg			32,727
125 Nelson			15,020
135 Nottoway			15,853
143 Pittsylvania			63,506
145 Powhatan			28,046
147 Prince Edward			23,368
<b>Precincts</b>			<b>Population</b>
009 Amherst (Part)			11,133
Coolwell (103)			1,192
Courthouse (201)			4,730
New Glasgow (102)			2,938
Wright Shop (101)			2,273
087 Henrico (Part)			98,911
Byrd (401)			3,576
Causeway (301)			2,929
Cedarfield (302)			3,041
Coalpit (101)			5,611
Gayton (404)			4,026
Glen Allen (103)			4,866
Godwin (405)			2,863
Hungary Creek (116)			5,065
Hunton (108)			1,390
Innsbrook (304)			3,886
Lakewood (406)			3,072
Lauderdale (407)			4,284
Mooreland (409)			1,955
Nuckols Farm (307)			4,507
Pocahontas (308)			3,541
Ridgefield (412)			4,122
Rivers Edge (317)			3,741
Sadler (310)			4,613
Shady Grove (311)			4,811
Short Pump (318)			5,739
Springfield (313)			3,520
Staples Mill (113)			5,025
Stoney Run (314)			6,131
Wellborne (417)			3,125
West End (416)			3,472
<b>Split precincts</b>			<b>Population</b>
009 Amherst (partial precincts)			1,097
Lonco (402)			279
Monroe (301)			818
087 Henrico (partial precincts)			1,642
Dumbarton (102)			1
Hermitage (106)			0
Jackson Davis (305)			82
Maybeury (408)			265
Mountain (217)			6
Pinchbeck (411)			1,288

**District: 8 Total Population: 727,366 Ideal: 727,365 Deviation: 0.00%**

**Counties and Cities**

	<b>Population</b>
005 Alleghany	16,250
015 Augusta	73,750
017 Bath	4,731
019 Bedford	68,676
515 Bedford city	6,222
023 Botetourt	33,148
530 Buena Vista	6,650
580 Covington	5,961
660 Harrisonburg	48,914
091 Highland	2,321
678 Lexington	7,042
680 Lynchburg	75,568
161 Roanoke	92,376
770 Roanoke city	97,032
163 Rockbridge	22,307
165 Rockingham	76,314
775 Salem	24,802
790 Staunton	23,746
820 Waynesboro	21,006

**Precincts**

	<b>Population</b>
009 Amherst (Part)	17,382
Amelon (401)	4,795
Elon (302)	3,598
Madison (501)	6,234
Pleasant View (303)	1,020
Temperance (202)	1,735

**Split precincts**

	<b>Population</b>
009 Amherst (partial precincts)	2,741
Lonco (402)	1,586
Monroe (301)	1,155
121 Montgomery (partial precincts)	427
C-1 (301)	427

---

**District: 9 Total Population: 727,366 Ideal: 727,365 Deviation: 0.00%**

**Counties and Cities**

	<b>Population</b>
021 Bland	6,824
520 Bristol	17,835
027 Buchanan	24,098
035 Carroll	30,042
045 Craig	5,190
051 Dickenson	15,903
063 Floyd	15,279
067 Franklin	56,159
640 Galax	7,042
071 Giles	17,286
077 Grayson	15,533
089 Henry	54,151
105 Lee	25,587
690 Martinsville	13,821
720 Norton	3,958
141 Patrick	18,490
155 Pulaski	34,872

Primary Report

District: 9	Total Population: 727,366	Ideal: 727,365	Deviation: 0.00%
<b>Countries and Cities</b>			
750 Radford	16,408		Population
167 Russell	28,897		
169 Scott	23,177		
173 Smyth	32,208		
185 Tazewell	45,078		
191 Washington	54,876		
195 Wise	41,452		
197 Wythe	29,235		Population
<b>Precincts</b>			
121 Montgomery (Part)	89,869		
A-1 (101)	2,437		
A-2 (102)	5,948		
A-3 (103)	4,609		
B-1 (201)	2,440		
B-2 (202)	5,483		
B-3 (203)	3,281		
B-4 (204)	4,297		
C-2 (302)	3,165		
C-3 (303)	1,400		
C-4 (304)	3,756		
D-1 (401)	2,082		
D-2 (402)	2,927		
D-3 Part 1 (403)	3,590		
D-3 Part 2 (4032)	3		
D-4 (404)	1,562		
D-5 (405)	3,382		
E-1 (501)	11,394		
E-2 (502)	1,347		
F-1 (601)	7,824		
F-2 (602)	5,588		
G-1 (701)	5,222		
G-2 (702)	8,132		Population
<b>Split precincts</b>			
121 Montgomery (partial precincts)	4,096		
C-1 (301)	4,096		
<b>District: 10</b>			
<b>Countries and Cities</b>			
600 Fairfax city	22,565		Population
<b>Precincts</b>			
059 Fairfax (Part)	675,172		
Alban (623)	2,247		
Aldrin (234)	6,352		
Blake (701)	8,118		
Bonnie Brae (126)	3,378		
Brookfield (902)	8,055		
Burke (801)	7,602		
Burke Centre (127)	7,071		
Camelot (522)	1,788		
Cameron Glen (238)	4,836		
Cardinal (128)	3,794		
Centerpointe (844)	7,062		
Centre Ridge (901)	6,950		
Centreville (918)	8,175		
Chapel (104)	3,156		
Cherry Run (825)	3,837		

District: 10	Total Population: 727,365	Ideal: 727,365	Deviation: 0.00%
Precincts	Population		
Clearview (321)	5,784		
Colvin (330)	3,240		
Cooper (304)	2,993		
Coppermine (239)	7,394		
Crestwood (415)	4,910		
Cub Run (903)	5,625		
Deer Park (921)	4,876		
Dogwood (220)	7,658		
Dulles (904)	3,090		
Eagle View (853)	6,005		
Fair Oaks (848)	2,957		
Fairfax A (0700)	1,252		
Fairfax Station (805)	4,213		
Fairlakes (843)	5,210		
Fairview (105)	6,948		
Flint Hill (202)	5,932		
Floris (203)	5,204		
Forestville (322)	4,234		
Fountainhead (845)	4,864		
Fox Mill (229)	6,062		
Franklin (905)	4,758		
Freedom Hill (704)	3,338		
Frying Pan (235)	5,436		
Garfield (417)	6,213		
Glade (223)	5,132		
Great Falls (306)	2,525		
Greenbriar East (846)	6,222		
Greenbriar West (847)	4,069		
Greenspring (426)	2,010		
Gunston (616)	9,033		
Herndon #1 (319)	6,684		
Herndon #2 (320)	8,600		
Herndon #3 (324)	8,008		
Hickory (328)	4,221		
Hunt (624)	5,415		
Hunters Woods (221)	3,302		
Hutchison (325)	5,843		
Irving (827)	3,356		
Keene Mill (129)	2,648		
Kenmore (309)	4,966		
Kilmer (733)	5,969		
Kings Park (108)	4,333		
Kinross (908)	6,314		
Lake Braddock (118)	6,805		
Laurel (119)	5,611		
Laurel Hill (628)	6,903		
Lees Corner (920)	4,299		
Lees Corner West (927)	5,640		
London Towne East (910)	2,744		
London Towne West (924)	5,844		
Long Branch (122)	2,198		
Lorton (617)	4,353		
Lorton Center (625)	3,439		
Lorton Station (622)	6,674		
Lynbrook (418)	4,867		
Magarity (726)	7,185		
Mantua (707)	3,021		



District: 10	Total Population: 727,365	Ideal: 727,365	Deviation: 0.00%
Precincts	Population		
McNair (237)	7,557		
Merrifield (721)	7,173		
Monument (852)	6,552		
Mosby (709)	9,834		
Navy (911)	5,054		
Newgate North (849)	2,384		
Newington (618)	7,713		
North Point (233)	6,986		
Nottoway (729)	5,459		
Oak Hill (113)	3,019		
Oak Marr (732)	5,086		
Oakton (727)	3,361		
Olde Creek (109)	3,262		
Olley (124)	2,651		
Orange (824)	5,598		
Parkway (842)	3,144		
Penderbrook (730)	5,316		
Pine Ridge (718)	4,160		
Pohick (811)	5,792		
Popes Head (841)	4,378		
Poplar Tree (928)	3,982		
Powell (926)	8,564		
Price (711)	3,407		
Ravensworth (115)	2,466		
Reston #1 (208)	4,738		
Reston #2 (209)	4,703		
Reston #3 (222)	3,240		
Ridgelea (528)	1,627		
Robinson (123)	6,304		
Rocky Run (913)	5,892		
Sangster (838)	3,001		
Saratoga (626)	7,745		
Seneca (329)	4,447		
Shouse (323)	3,059		
Sideburn (120)	4,130		
Signal Hill (125)	4,257		
Silverbrook (839)	4,746		
South County (629)	4,090		
South Lakes (224)	5,684		
South Run (850)	2,047		
Spring Hill (331)	3,012		
Stenwood (719)	1,567		
Stone (917)	5,954		
Stuart (236)	1,828		
Sugarland (327)	4,261		
Sunrise Valley (227)	2,378		
Terra Centre (130)	3,307		
Terraset (225)	6,940		
Thoreau (720)	2,282		
Tysons (731)	5,025		
Vale (914)	4,001		
Valley (812)	4,283		
Vienna #1 (213)	5,496		
Vienna #2 (214)	4,158		
Vienna #4 (216)	2,997		
Vienna #6 (218)	2,853		
Villa (121)	3,204		

District: 10	Total Population: 727,365	Ideal: 727,365	Deviation: 0.00%
<b>Precincts</b>			<b>Population</b>
Wakefield (116)			2,966
Walker (714)			5,681
Waples Mill (916)			5,551
West Springfield (840)			4,176
Westbriar (219)			5,268
White Oaks (833)			4,914
Willow Springs (851)			7,091
Wolftrap (226)			4,460
Woodson (117)			7,314
Woodyard (815)			2,747
<b>Split precincts</b>			<b>Population</b>
059 Fairfax (partial precincts)			29,628
Belvoir (619)			2,229
Clifton (803)			4
Green Trails (919)			7,443
Hummer (519)			71
Newgate South (854)			3,966
Old Mill (925)			3,877
Sleepy Hollow (512)			5
Timber Lane (713)			0
Virginia Run (915)			3,584
Walnut Hill # 2 (728)			257
Westgate (613)			3,917
Whitman (614)			0
Woodburn (717)			2,986
Woodlawn (627)			2
Woodley (615)			1,287

District: 11	Total Population: 727,366	Ideal: 727,365	Deviation: 0.00%
<b>Counties and Cities</b>			<b>Population</b>
683 Manassas			37,821
685 Manassas Park			14,273
153 Prince William			402,002
<b>Precincts</b>			<b>Population</b>
059 Fairfax (Part)			2,801
Bull Run (923)			2,801
061 Fauquier (Part)			3,234
The Plains (501)			3,234
107 Loudoun (Part)			259,396
Aldie (309)			1,232
Algonkian (208)			5,128
Ashburn Farm (102)			6,436
Belmont Ridge (815)			7,092
Brandon Park (506)			3,113
Briar Woods (111)			5,381
Buchanan (211)			2,086
Carter (117)			5,771
Cascades (210)			4,911
Cedar Lane (810)			4,273
Claude Moore Park (212)			6,510
Cool Spring (505)			4,251
Countryside (213)			2,876
Dominion (811)			4,997
Dry Mill (503)			1,949

District: 11	Total Population: 727,366	Ideal: 727,365	Deviation: 0.00%
<b>Precincts</b>			<b>Population</b>
Dulles South (114)			6,340
Eagle Ridge (106)			6,191
East Leesburg (502)			8,171
Evergreen (408)			6,818
Farmwell Station (812)			5,376
Forest Grove (705)			4,817
Freedom (112)			9,089
Greenway (405)			2,173
Guilford (704)			4,004
Harper Park (407)			6,320
Hillside (105)			5,746
Hutchison (109)			6,833
Legacy (116)			4,312
Little River (107)			2,668
Lowes Island (607)			3,503
Mercer (108)			7,214
Mill Run (113)			4,902
Mirror Ridge (608)			5,028
Newton-Lee (814)			8,269
Oak Grove (110)			1,784
Park View (702)			5,102
Pinebrook (115)			4,724
Potomac Falls (209)			3,782
River Bend (207)			2,378
Rolling Ridge (703)			5,118
Russell Branch (809)			4,397
Sanders Corner (101)			4,018
Selden's Landing (813)			7,254
Seneca (606)			3,676
Smart's Mill (504)			4,153
South Bank (609)			4,246
Stone Bridge (808)			4,980
Sugarland North (604)			4,750
Sugarland South (605)			5,086
Sully (701)			4,805
Tolbert (410)			6,992
Weller (816)			4,475
West Leesburg (501)			3,896
<b>Split precincts</b>			<b>Population</b>
059 Fairfax (partial precincts)			6,685
Clifton (803)			5,426
Green Trails (919)			633
Newgate South (854)			129
Old Mill (925)			403
Virginia Run (915)			94
107 Loudoun (partial precincts)			1,154
Middleburg (307)			1,154