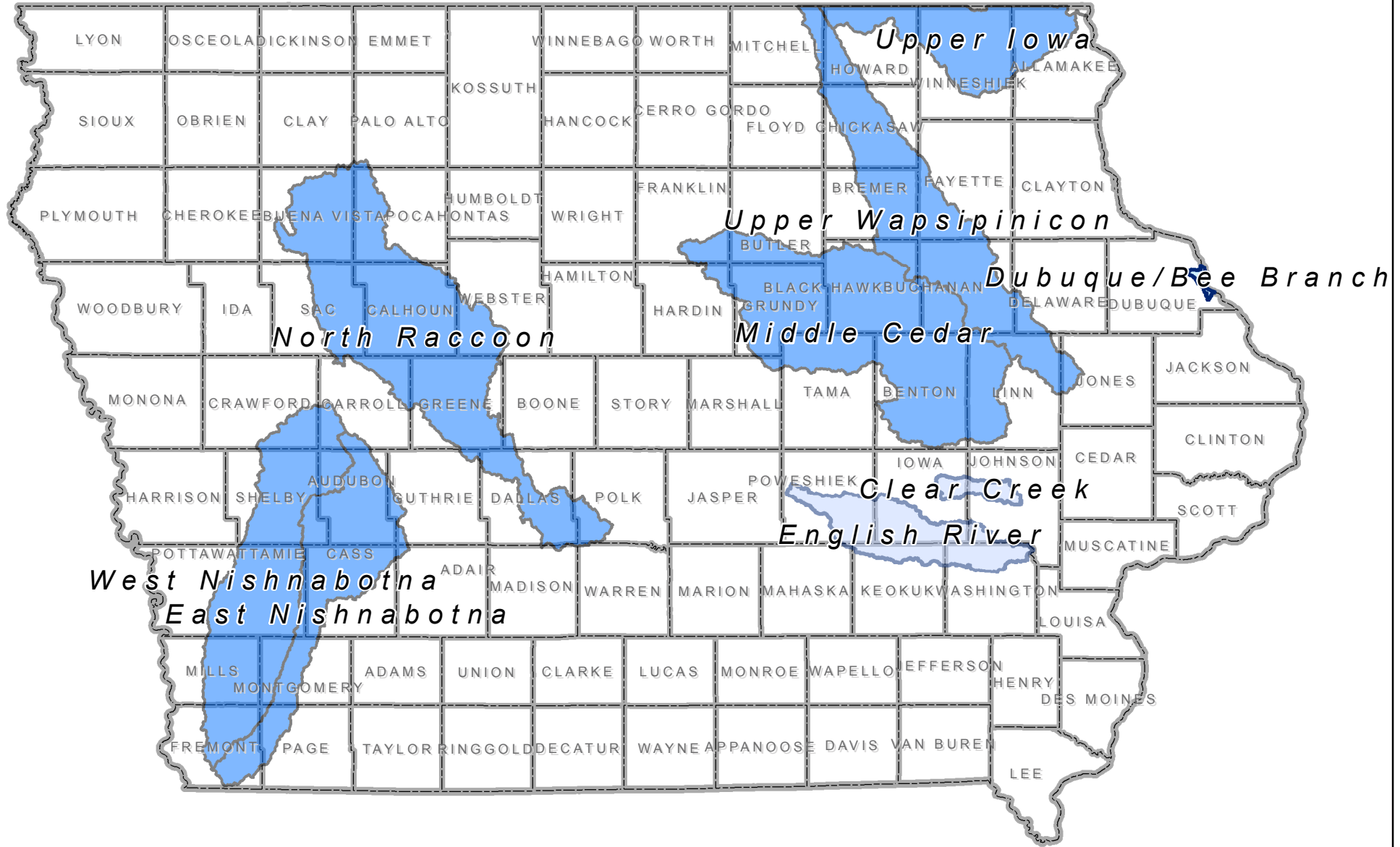







Phase 2 Watersheds - Final Selections

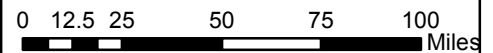


Legend

-  Final Phase 2 HUC 12
-  Final Phase 2 HUC 10
-  Final Phase 2 HUC 8
-  County Borders



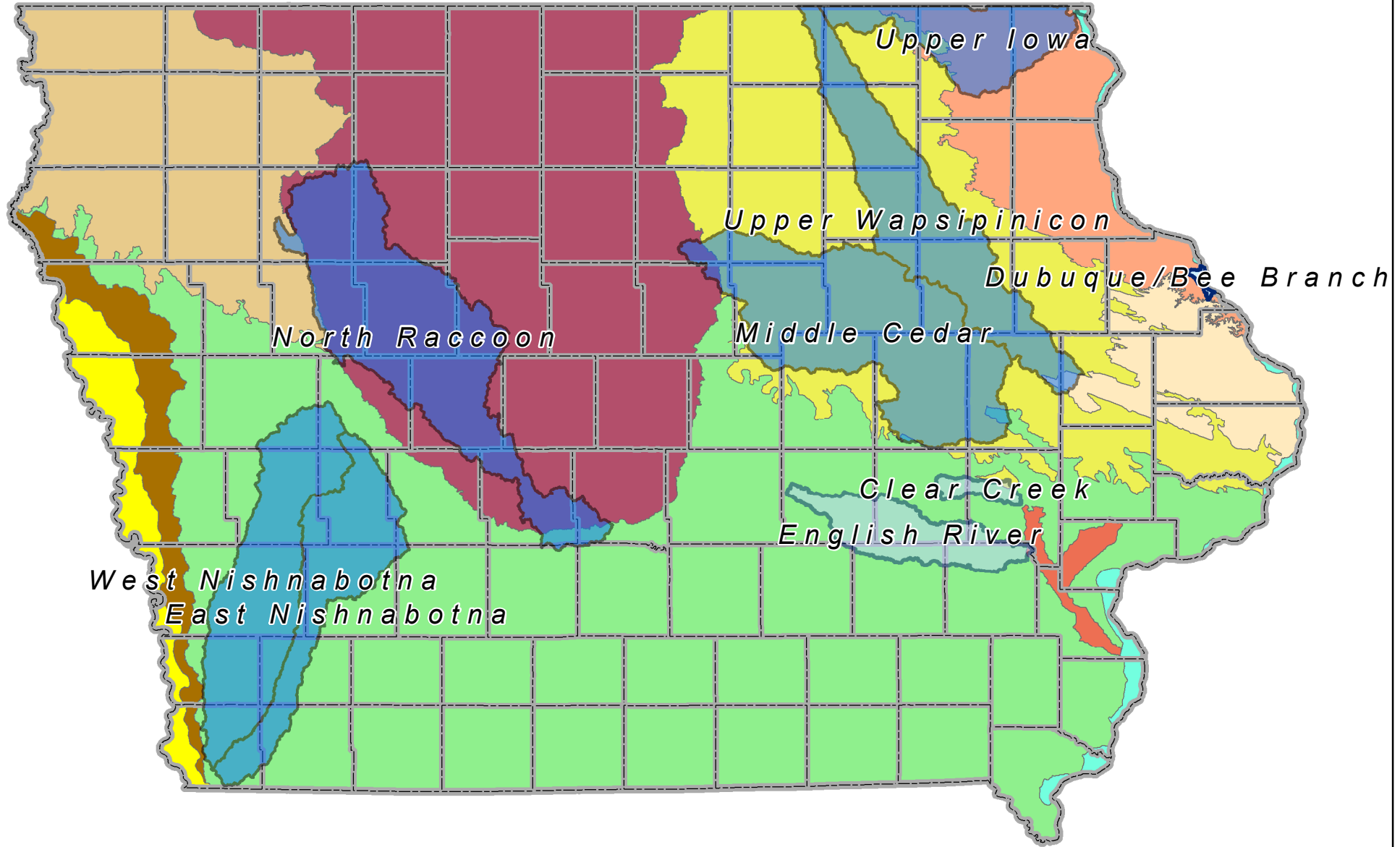
Map Symbols



1 in = 48 miles




Phase 2 Watersheds - Landform Regions Map



Legend

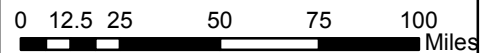
- Final Phase 2 HUC 12
- Final Phase 2 HUC 10
- Final Phase 2 HUC 8
- County Borders



Map Symbols

Landform Regions

- Des Moines Lobe
- East-Central Iowa Drift Plain
- Iowa-Cedar Lowland
- Iowan Surface
- Loess Hills
- Missouri River Alluvial Plain
- Northwest Iowa Plains
- Southern Iowa Drift Plain



1 in = 48 miles

